

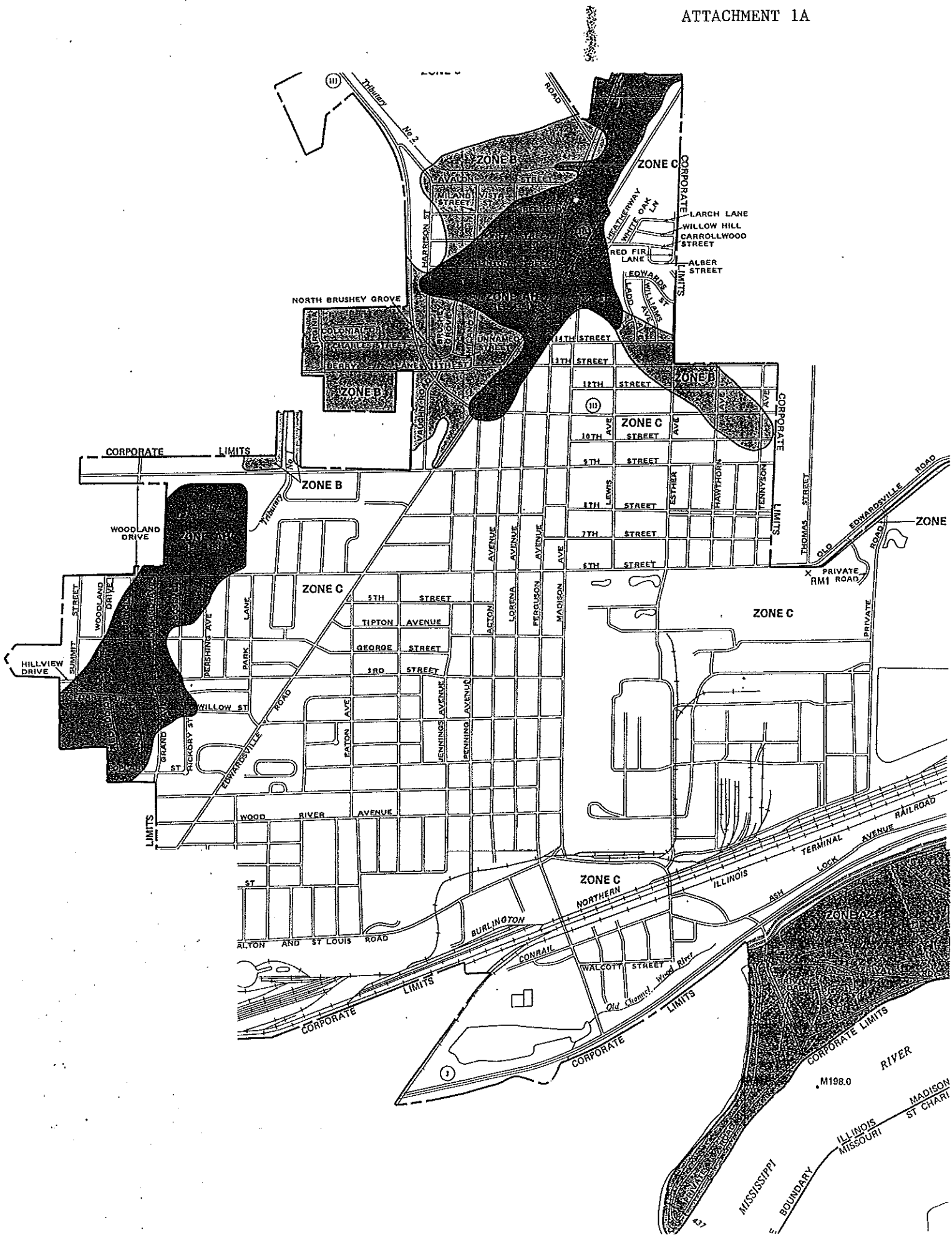
## **ATTACHMENT 1**

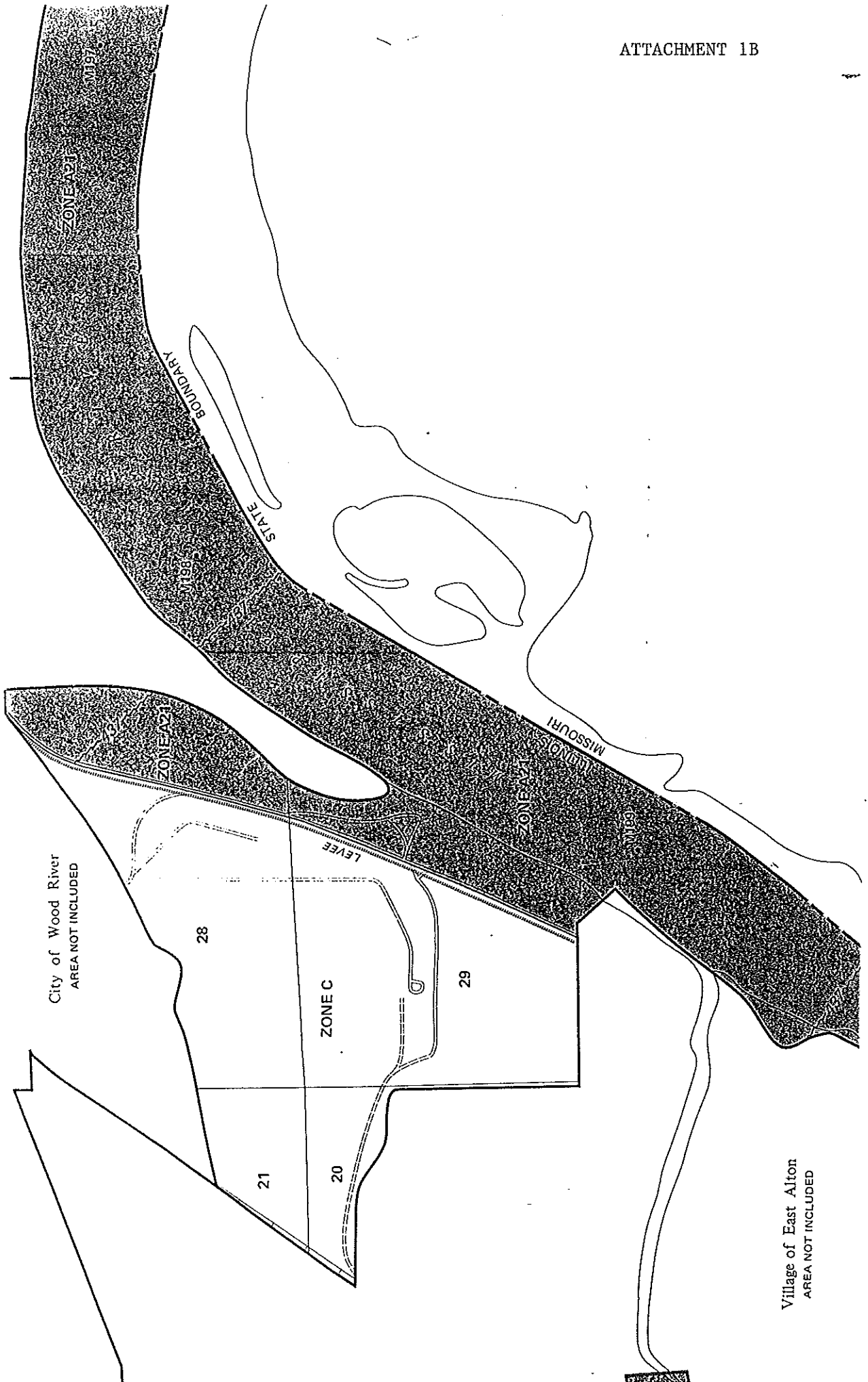
**Attachment 1A - City of Wood River - Flood Insurance Rate Map**  
Community Panel Number 170451 0005 B, Effective May 1, 1979

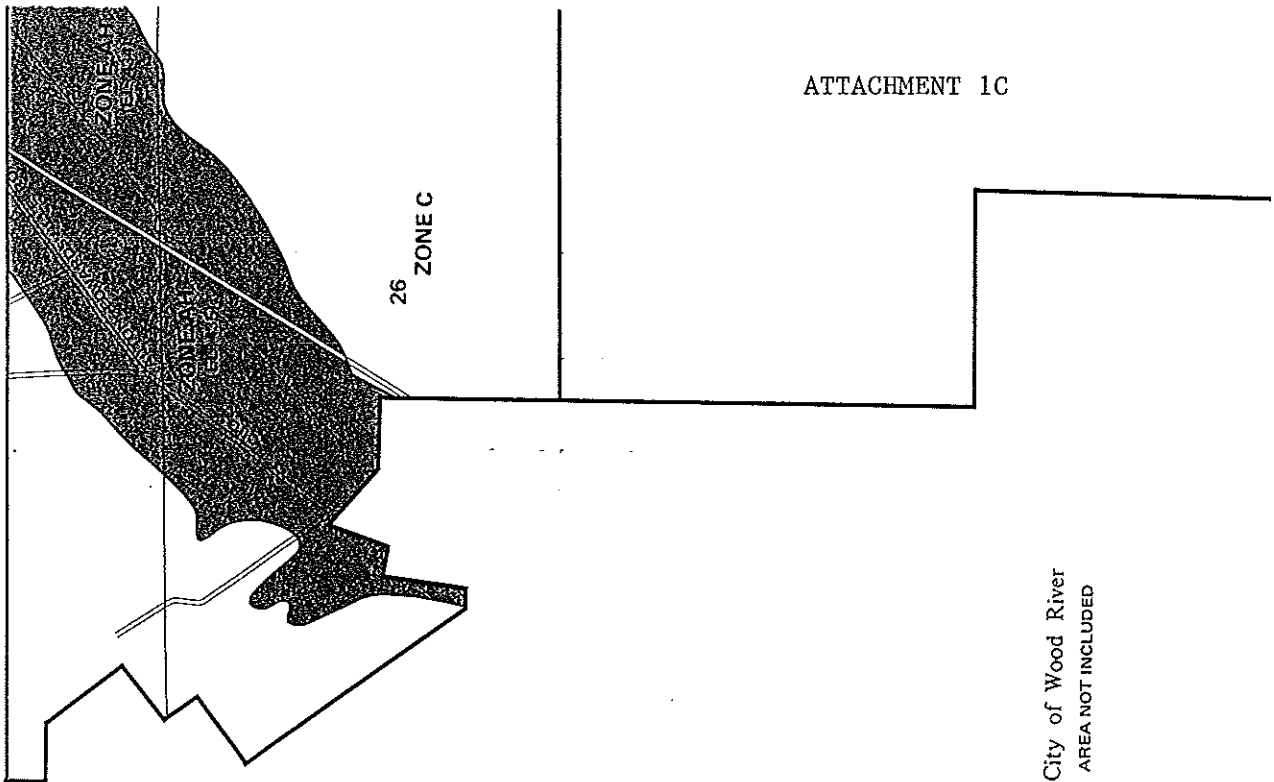
**Attachment 1B - Unincorporated Madison County - Flood Insurance Rate Map**  
Community Panel Number 170436 0110 B, Effective April 15, 1982

**Attachment 1C - Unincorporated Madison County - Flood Insurance Rate Map**  
Community Panel Number 170436 0130 B, Effective April 15, 1982

Enlarged copies of these maps are available at the Planning & Zoning Administrator's office.







City of Wood River  
AREA NOT INCLUDED

